
































TONSLEY PRECINCT MAP

- | | | | | | |
|---|--|---|-------------------------------------|---|--------------------|
|  | Flinders University at Tonsley |  | Car Park
(access via South Road) |  | Car Parking |
|  | Flinders University Pod |  | Entry/Exit |  | Disabled Parking |
|  | Sustainable Industries Education
Centre (including TAFE SA) |  | Bus Stop |  | Food & Beverage |
|  | Tonsley Main Assembly
Building (MAB) |  | Train Station |  | Pedestrian Walkway |
|  | Tonsley Central Forest |  | Loop Bus Stop |  | Train Line |

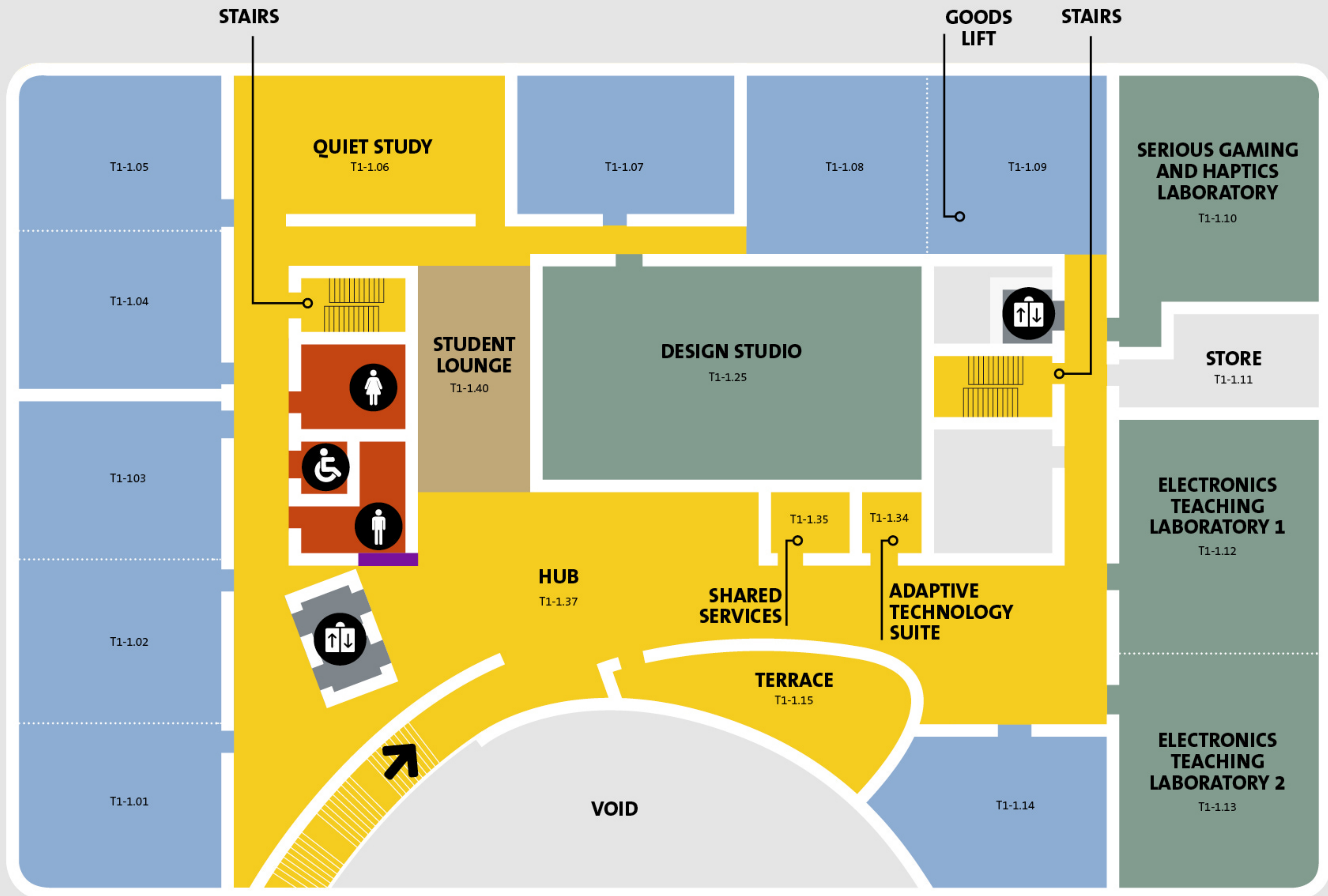


TONSLEY BUILDING PLAN (GROUND FLOOR)











-  Concierge
-  Parenting Room
-  Meeting Rooms
-  Lifts
-  Disabled Toilet / Shower
-  Wayfinding Touchscreen
-  Toilets
-  Prayer Rooms Male and Female
-  Display Screen
-  Male Toilets/Showers
-  Secure Bike Storage
-  Kitchenette
-  Female Toilets/Showers
-  Tonsley Theatres
-  Back of House Areas
-  Entry/Exit



NORTH

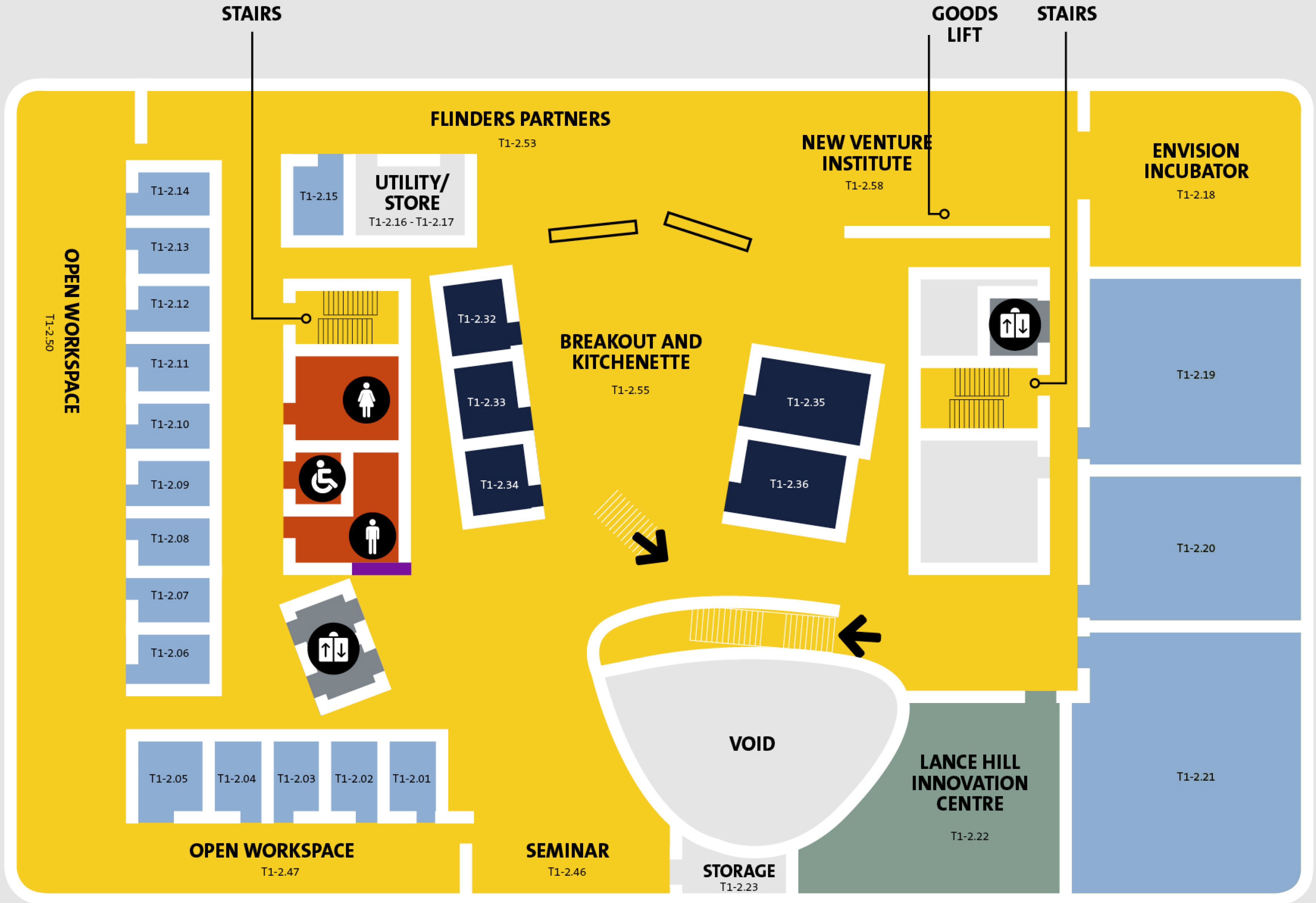


TONSLEY BUILDING PLAN (FIRST FLOOR)











-  Lifts
-  Student Lounge and Kitchenette
-  Toilets
-  Wayfinding Touchscreen
-  Disabled Toilet
-  Back of House Areas
-  Laboratory
-  Garden Wall
-  Collaborative Teaching
-  Entry/Exit



NORTH



TONSLEY BUILDING PLAN (SECOND FLOOR)

-  Lifts
-  Meeting Rooms
-  Toilets
-  Wayfinding Touchscreen
-  Disabled Toilet
-  Back of House Areas
-  Laboratory
-  Garden Wall
-  Collaborative Teaching
-  Entry/Exit



NORTH



TONSLEY BUILDING PLAN (THIRD FLOOR)










- Lifts
- Toilets
- Disabled Toilet
- Laboratory
- Collaborative Teaching
- Meeting Rooms
- CSEM School Office
- Wayfinding Touchscreen
- Back of House Areas
- Entry/Exit



NORTH

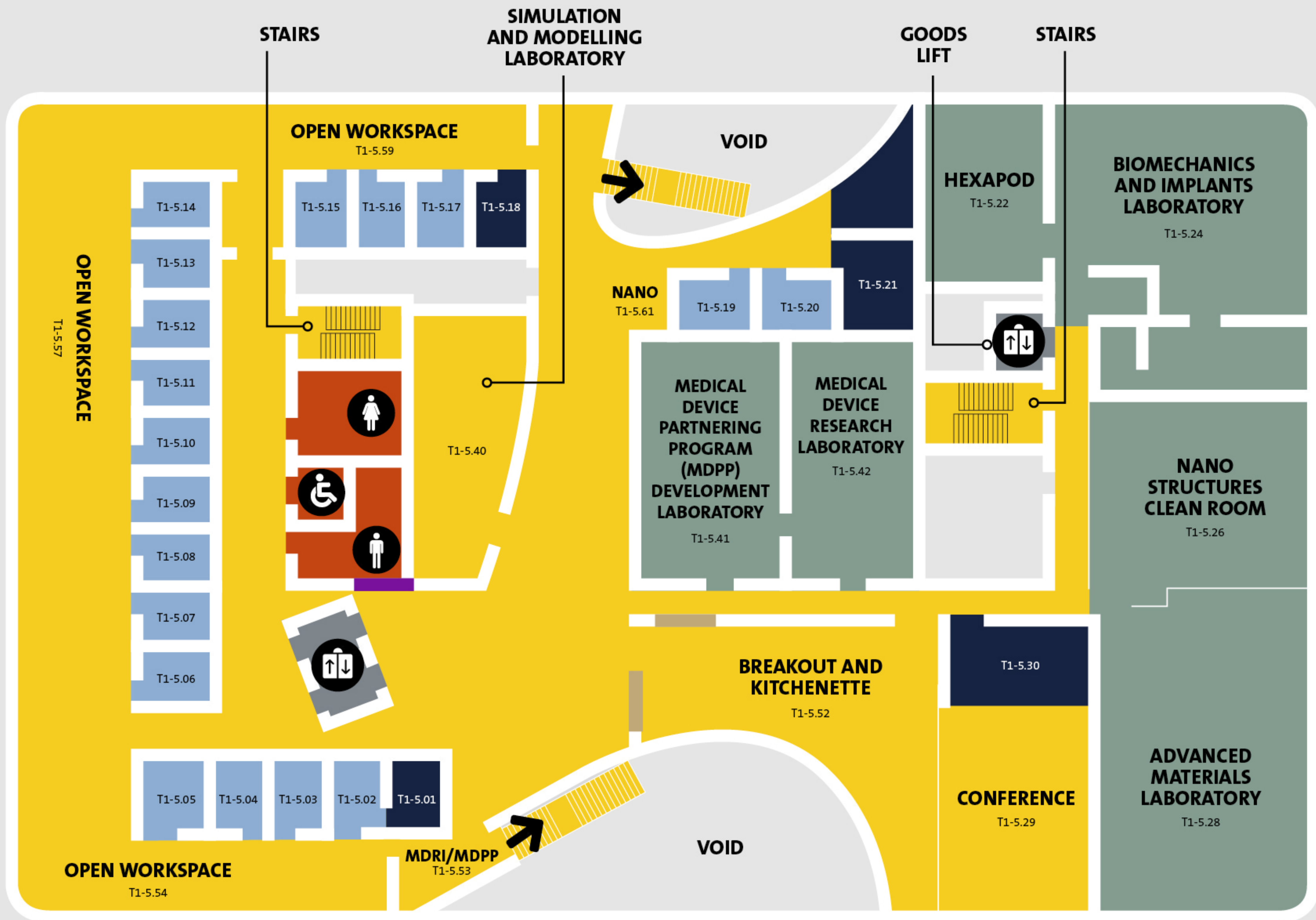


TONSLEY BUILDING PLAN (FOURTH FLOOR)

-  Lifts
-  Meeting Rooms
-  Toilets
-  Wayfinding Touchscreen
-  Disabled Toilet
-  Back of House Areas
-  Laboratory
-  Entry/Exit
-  Collaborative Teaching



NORTH



TONSLEY BUILDING PLAN (FIFTH FLOOR)



Lifts



Toilets



Disabled Toilet



Laboratory



Collaborative Teaching



Meeting Rooms



Mailboxes



Wayfinding Touchscreen



Back of House Areas



Entry/Exit

MDRI Medical Device Research Institute

MDPP Medical Device Partnering Program



NORTH



FLINDERS POD PLAN



Lifts



Toilets



Disabled Toilet



Laboratory



Collaborative Teaching



Meeting Rooms



Mailboxes



Wayfinding Touchscreen



Back of House Areas

Entry/Exit

MDRI Medical Device Research Institute

MDPP Medical Device Partnering Program